

2023 Reclaiming Youth Seminars

Conference Information

July 20-22, 2023

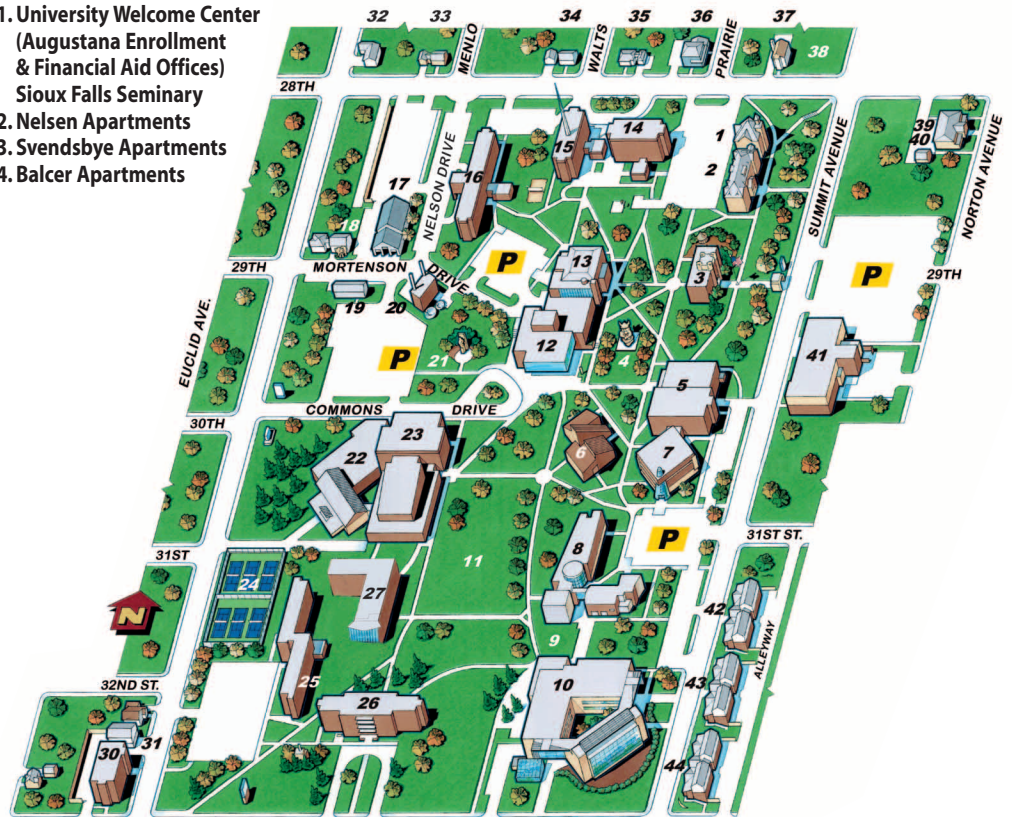
- Location:** **Froiland Science Complex (FSC)**, Augustana University (#10 on attached map)
33rd Street & Summit Ave. Registration on lower level
- Parking:** Large lot on north side of FSC (just off Summit Avenue & 31st St)
- Times:** **Thursday (July 20):** Registration opens at 7:30 am
(FSC lower level; outside of Auditorium 113)
Sessions: 8:30 am – 4:30 pm
Friday (July 21): FSC Auditorium 113
Sessions: 8:30 am – 4:30 pm
Saturday (July 22): FSC Auditorium 113
Sessions: 8:30 am – 3:00 pm
- Materials:** Conference materials will be provided at registration
- Meals:** Coffee/tea/water available throughout the day
A light refreshment break is provided at 10:00 am each day and 2:30 pm (Thurs & Fri)
Lunch is provided from 12:00 – 1:00 pm each day
Breakfasts and evening meals are on your own.
- Attire:** Dress casually and comfortably. The temperatures in the rooms tend to vary throughout the day, so please dress in layers.
- Contact:** Wendy Beukelman, 605-906-4694 or wendy@reclaimingyouthatrisk.org

NORTH CAMPUS

1. Old Main
2. East Hall
3. Administration Building
4. Ole Statue
5. Mikkelsen Library
6. Chapel of Reconciliation
SD Synod Office and
Lutherans Outdoors SD
7. Center for Western Studies
(Fantle Building)
8. Madsen Social Science Center
9. Outdoor Classroom
10. Froiland Science Complex
11. Future Campus Green update
12. Morrison Commons
13. Edith Mortenson Center (Theatre)
14. Granskou Hall
15. Stavig Hall
16. Tuve Hall
17. Nelson Service Center
18. Archeology Lab
19. Archeology Lab Annex
20. Service Center Annex
21. Moses Statue
22. Center for Visual Arts
(Eide-Dalrymple Gallery)
23. Fryxell Humanities Center
(Hamre Recital Hall &
Midco® Media Center)
24. Huether Tennis Centre
25. Solberg Hall
26. Bergsaker Hall
27. Wagoner Hall

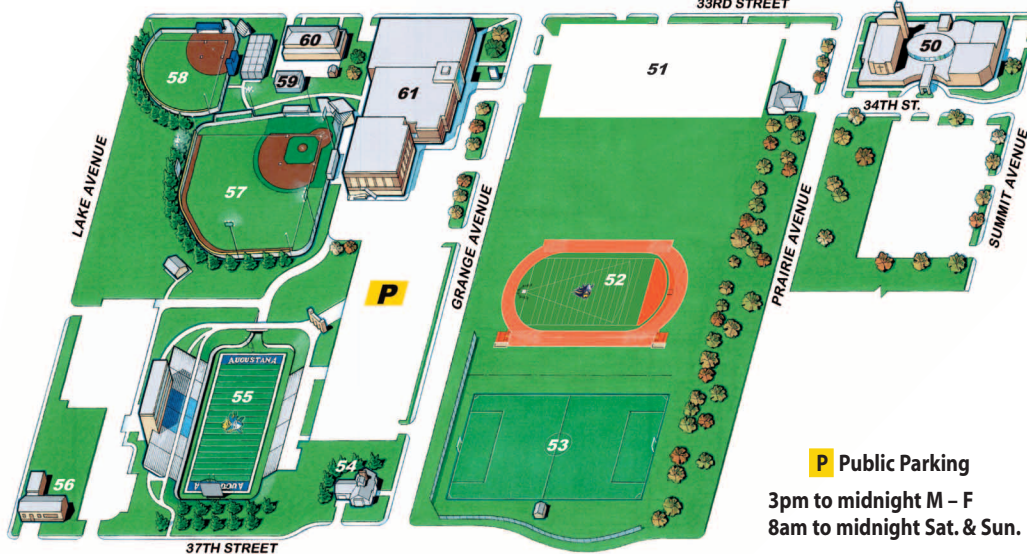
PERIMETER CAMPUS

30. Costello Hall
31. Norse Inn
32. Nobel House
33. Menlo Annex
34. Terning House
35. Olsen House
36. Valhalla House
37. Lookout House
38. Campus Garden
39. Campus Offices
40. Campus House
41. University Welcome Center
(Augustana Enrollment
& Financial Aid Offices)
Sioux Falls Seminary
42. Nelsen Apartments
43. Svendsbye Apartments
44. Balcer Apartments




SOUTH CAMPUS

50. Our Savior's Lutheran Church
(Campus Learning Center)
51. Future Site of Midco Hockey Arena
52. Larson Track & Field Complex
53. Morstad Field
54. Fellows' Presidential Residence
55. Kirkeby-Over Stadium
56. Bill Hall Baseball-Softball Complex
57. Ronken Field
58. Bowden Field
59. Baseball & Softball
Concession/Restrooms
60. Schoeneman Apartments
61. Elmen Center/Hall Football
Complex/Sanford Gymnasium



P Public Parking

3pm to midnight M – F
8am to midnight Sat. & Sun.



DIRECTIONS TO AUGUSTANA UNIVERSITY

From I-29: Exit east on 41st Street

- Take 41st Street to Kiwanis Avenue (1 mile)
- Turn left on Kiwanis and drive north to 33rd Street (.5 mile)
- Turn right on 33rd and drive east to Summit Avenue (1.2 miles)
- Turn left on Summit

** The visitor lot will be two blocks on the right.*

From I-229: Exit on Minnesota Avenue north

- Take Minnesota to 33rd Street (.8 mile)
- Turn left on 33rd and drive west four blocks to Summit Avenue
- Turn right on Summit

** The visitor lot will be two blocks on the right.*

